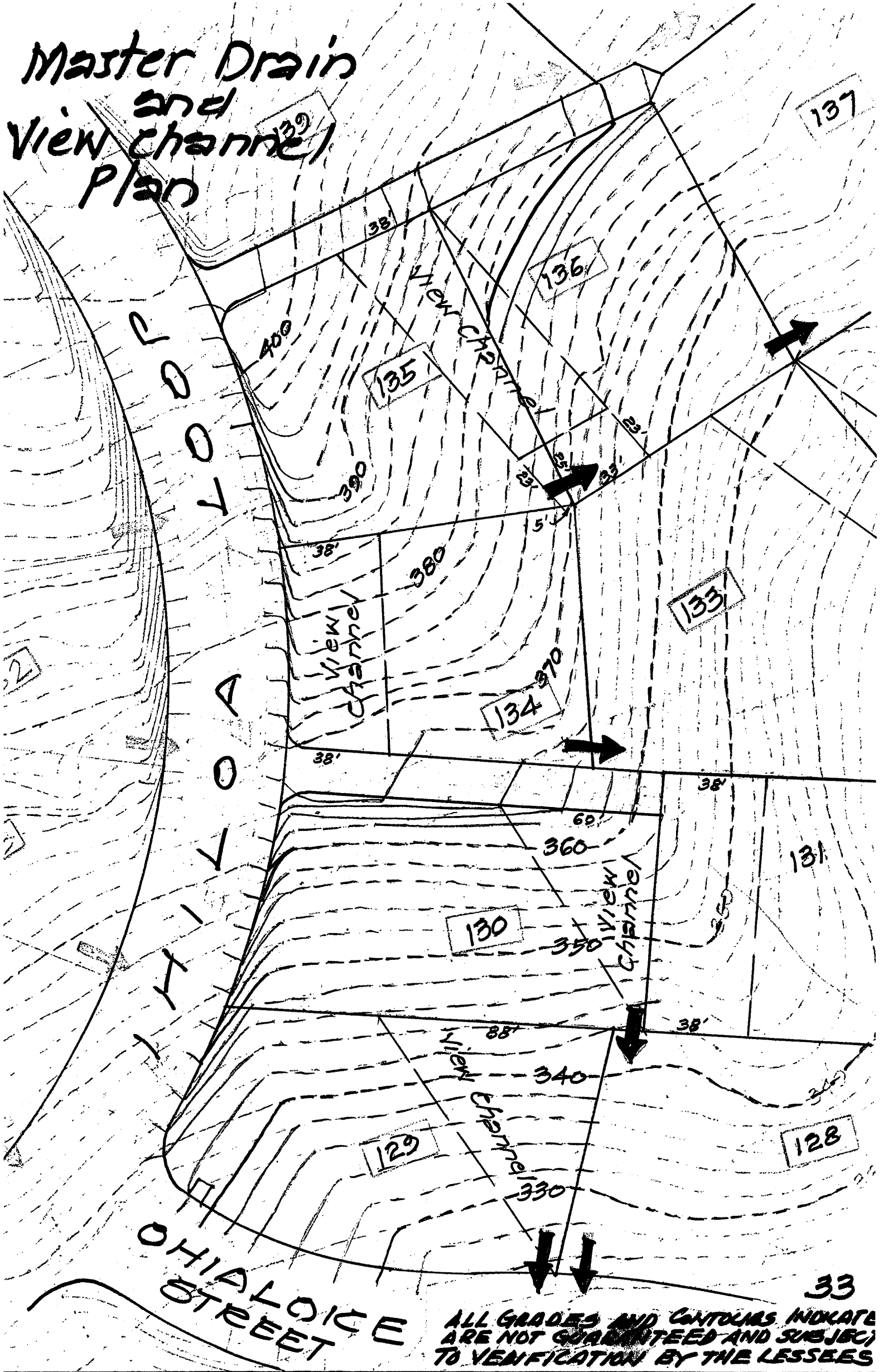
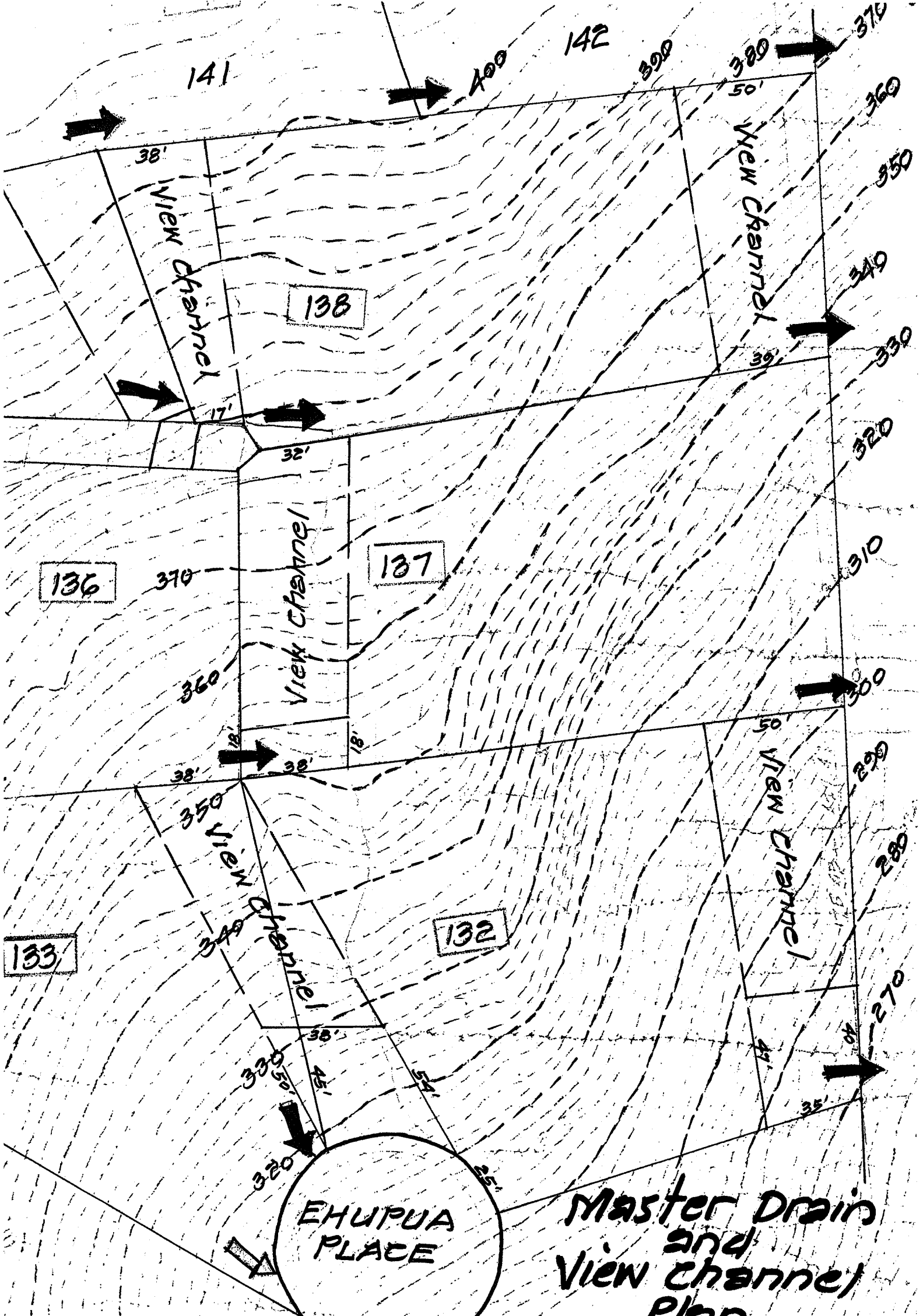


Master Drain and View Channel Plan

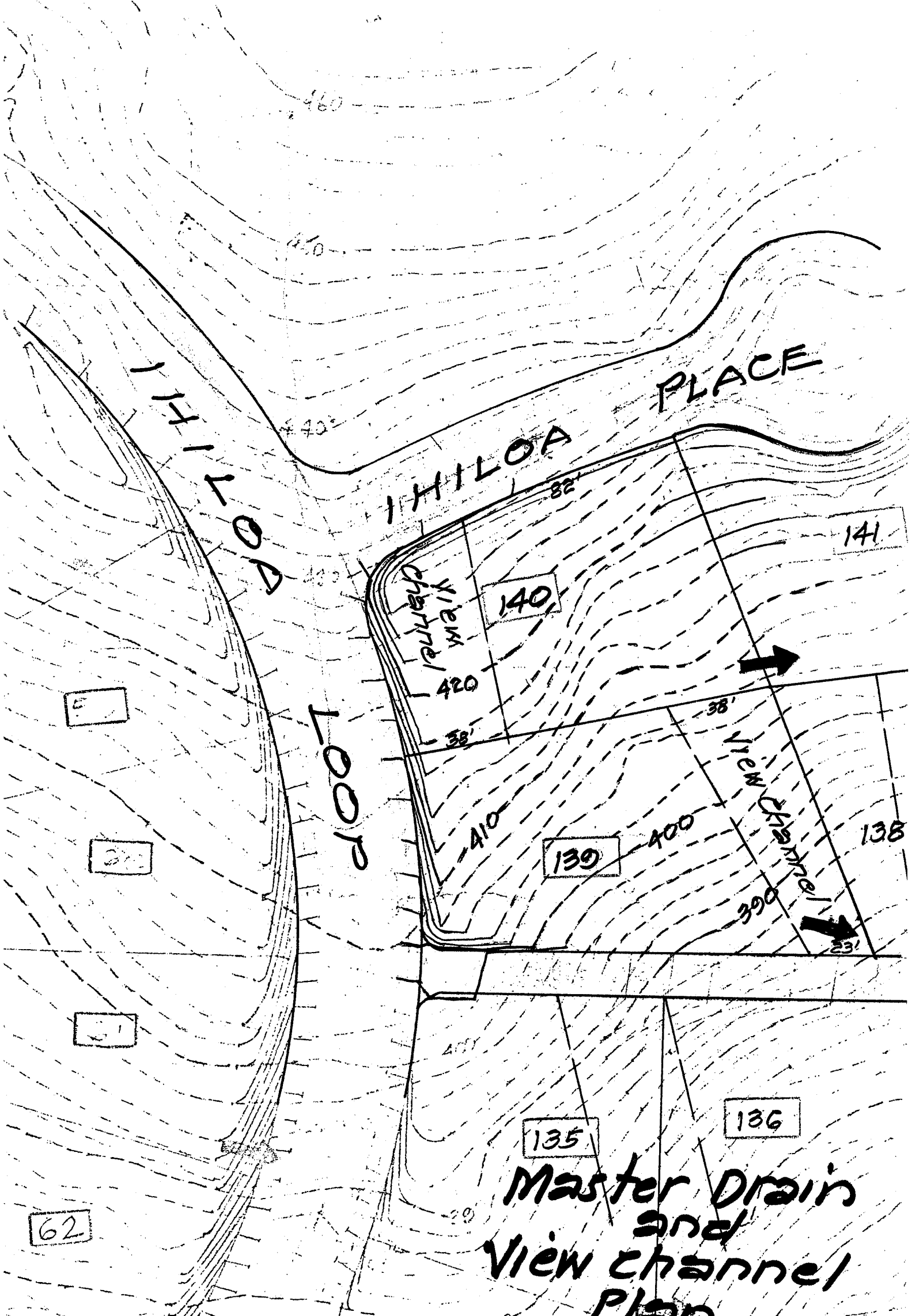


33
ALL GRADES AND CONTOURS INDICATE
ARE NOT GUARANTEED AND SUBJECT
TO VERIFICATION BY THE LESSEES



Master Drain
and
View Channel
Plan

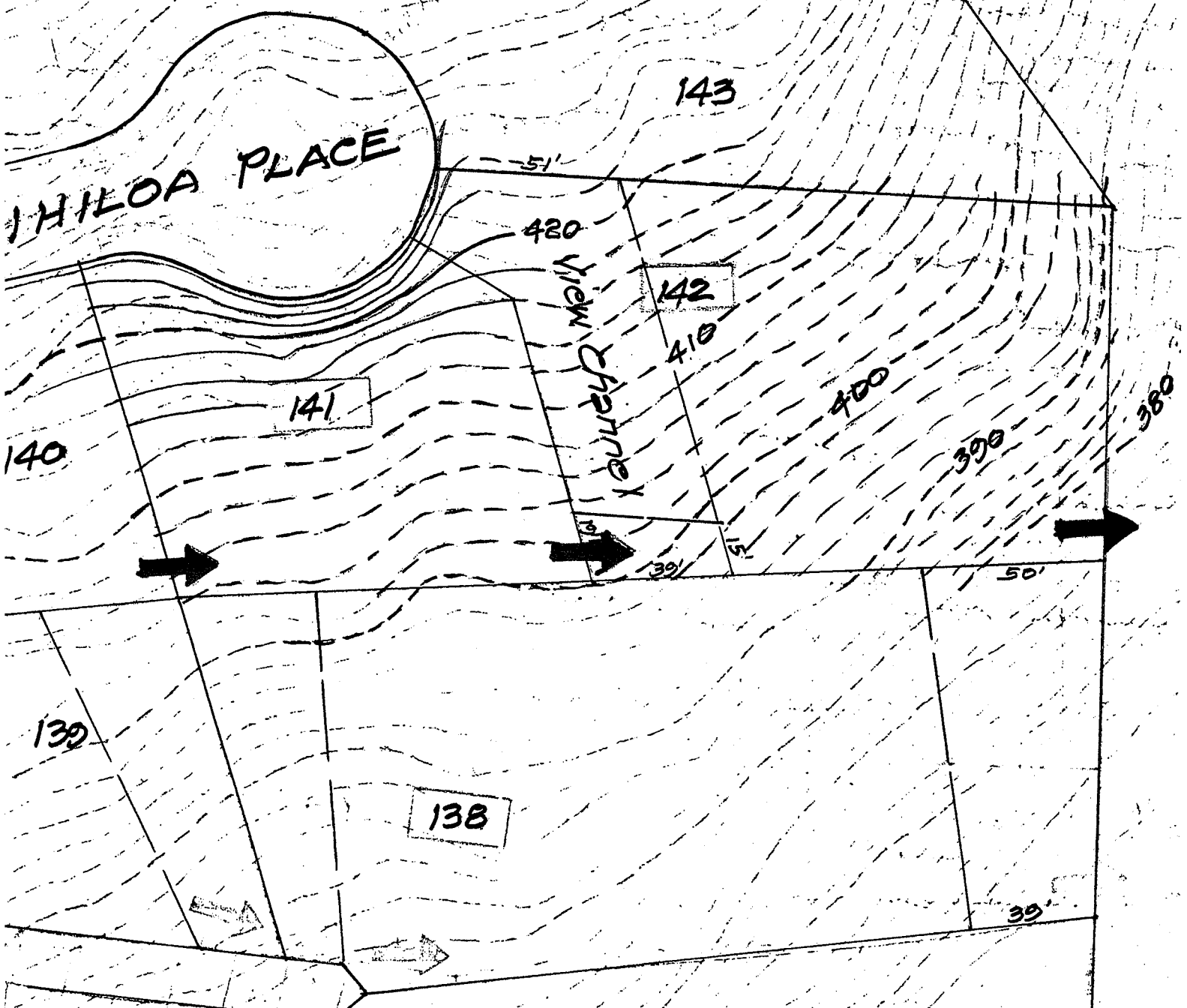
ALL GRADES AND CONTOURS INDICATED
ARE NOT GUARANTEED AND SUBJECT TO
VERIFICATION BY THE LESSEES.



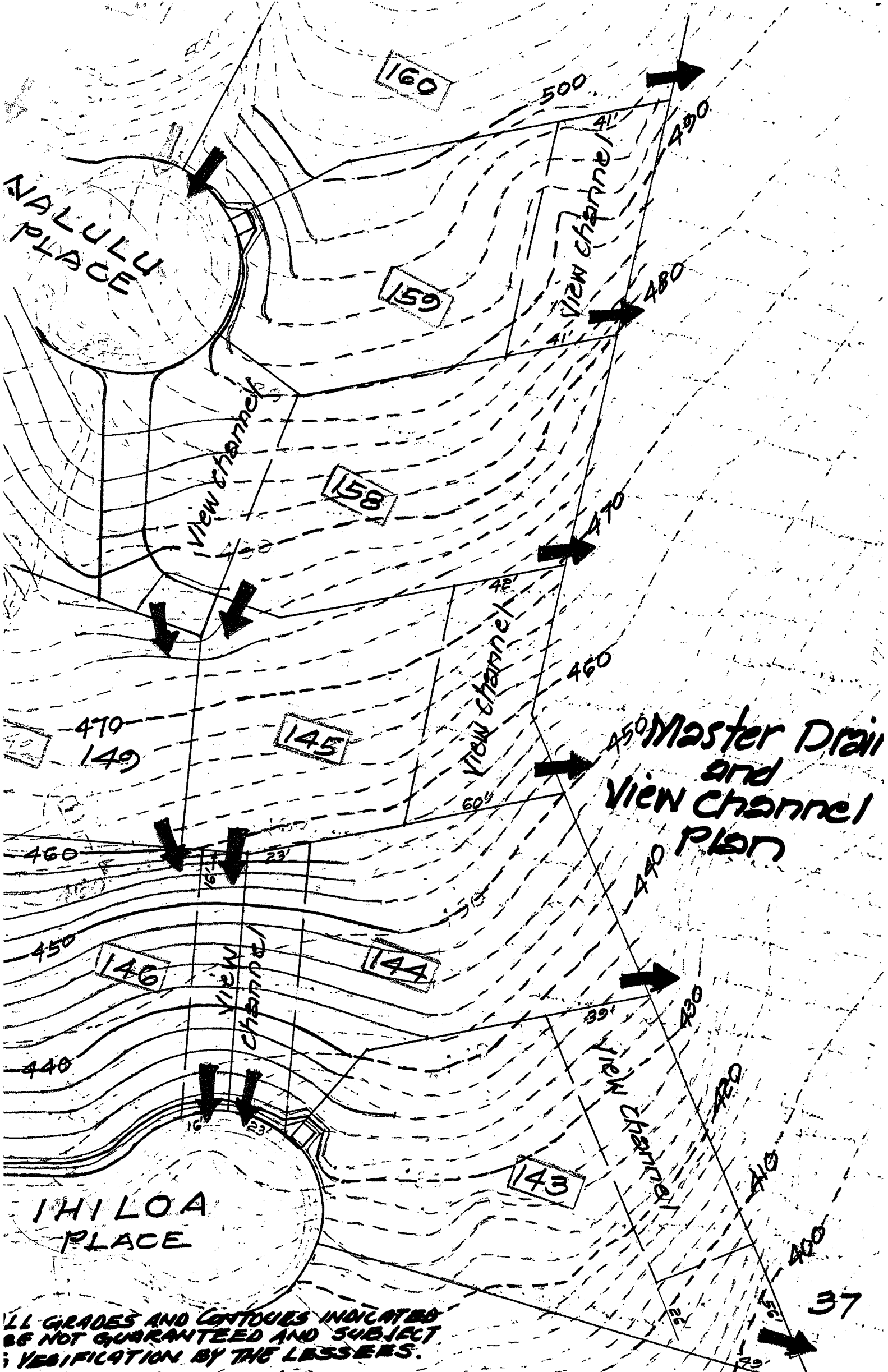
**Master Drain
and
View Channel
Plan**

**ALL GRADES AND CONTOURS INDICATED
ARE NOT GUARANTEED AND SUBJECT
TO VERIFICATION BY THE LESSEES**

Master Drain and View Channel Plan



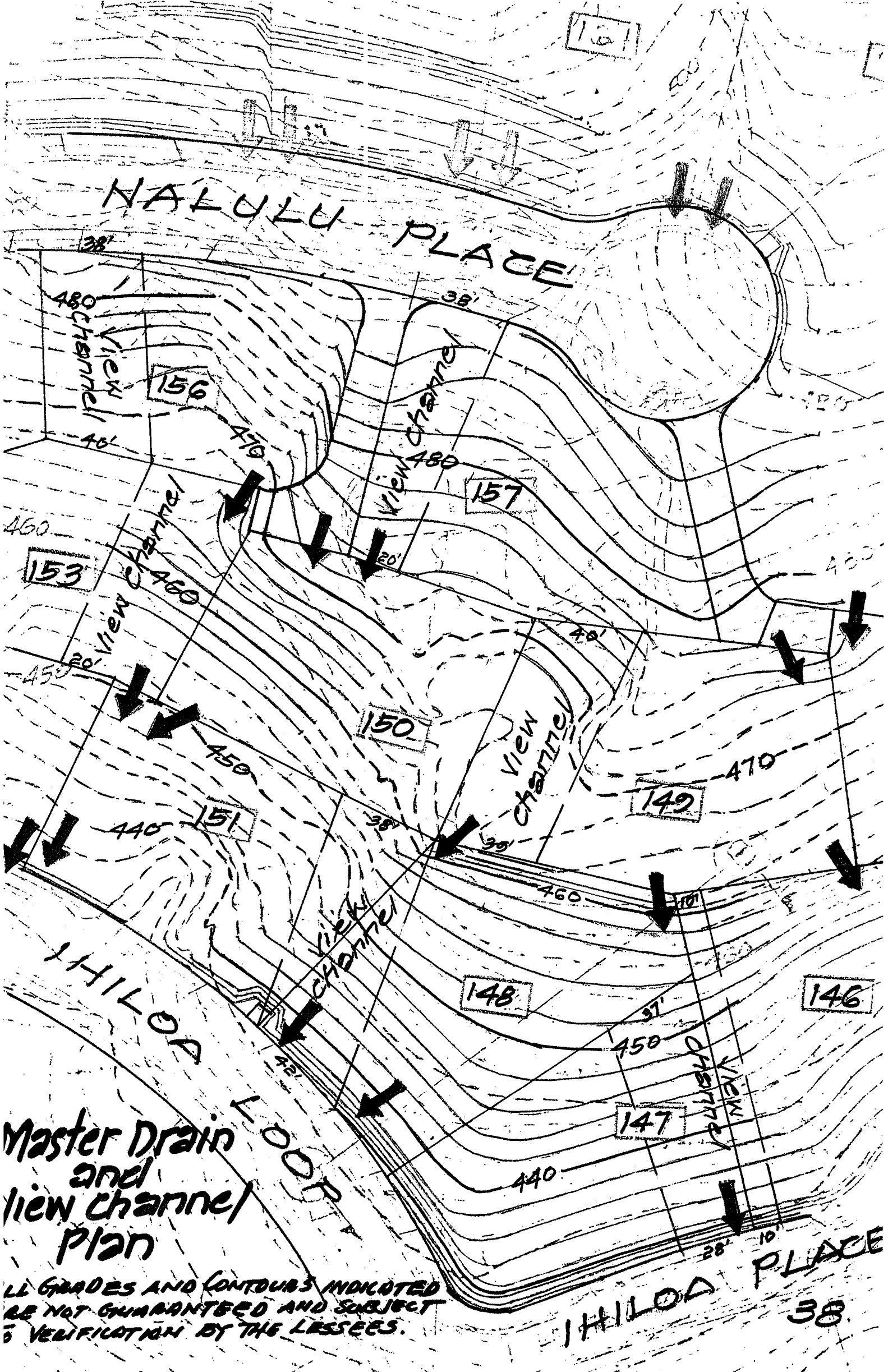
ALL GRADES AND CONTOURS INDICATED
ARE NOT GUARANTEED AND SUBJECT
TO VERIFICATION BY THE LESSEES.



**Master Drain
and
View Channel
Plan**

ALL GRADES AND CONTOURS INDICATED
BE NOT GUARANTEED AND SUBJECT
TO VERIFICATION BY THE LESSEES.

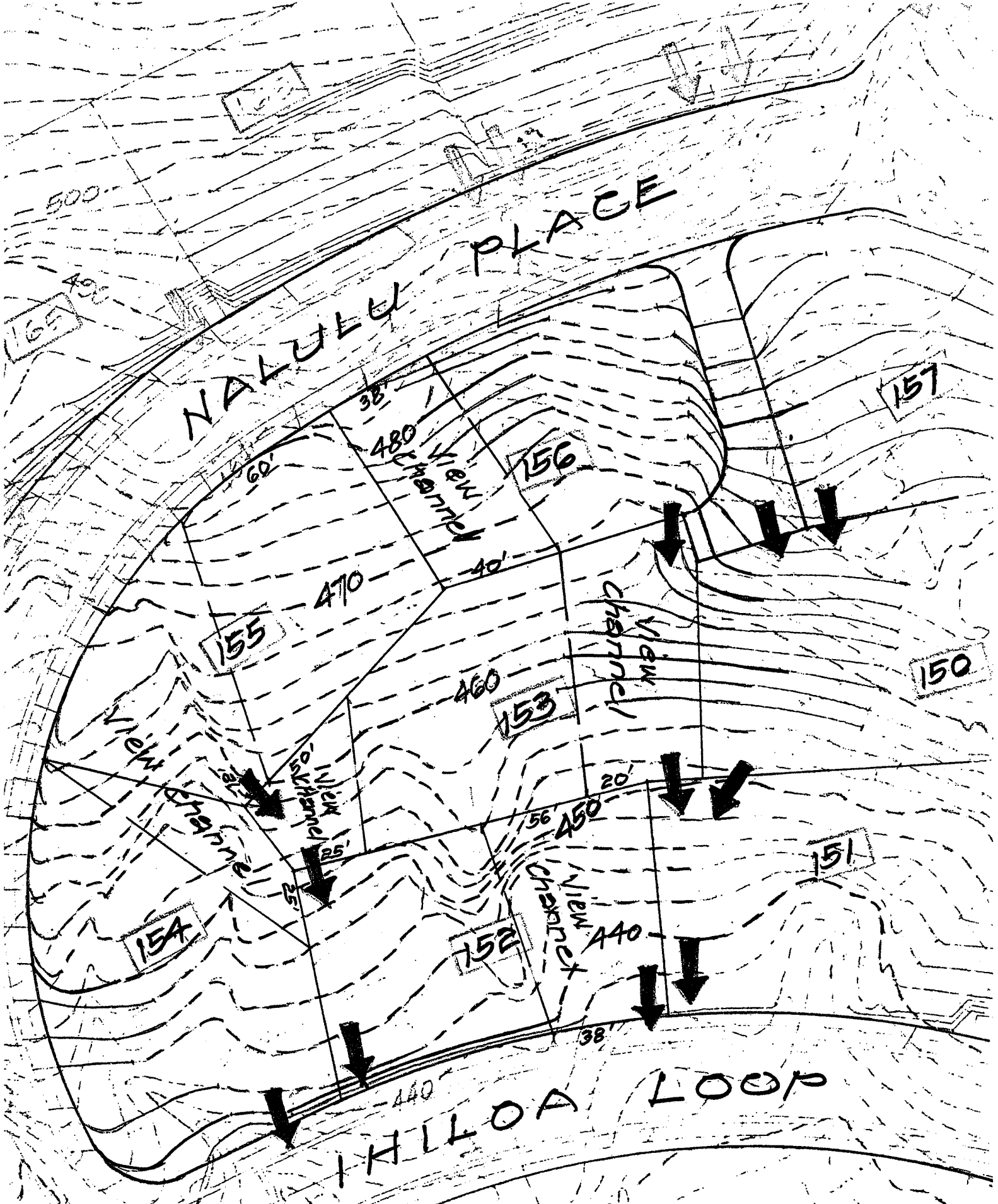
NALULU PLACE



Master Drain and View Channel Plan

ALL GRADES AND CONTOURS INDICATED ARE NOT GUARANTEED AND SUBJECT TO VERIFICATION BY THE LESSEES.

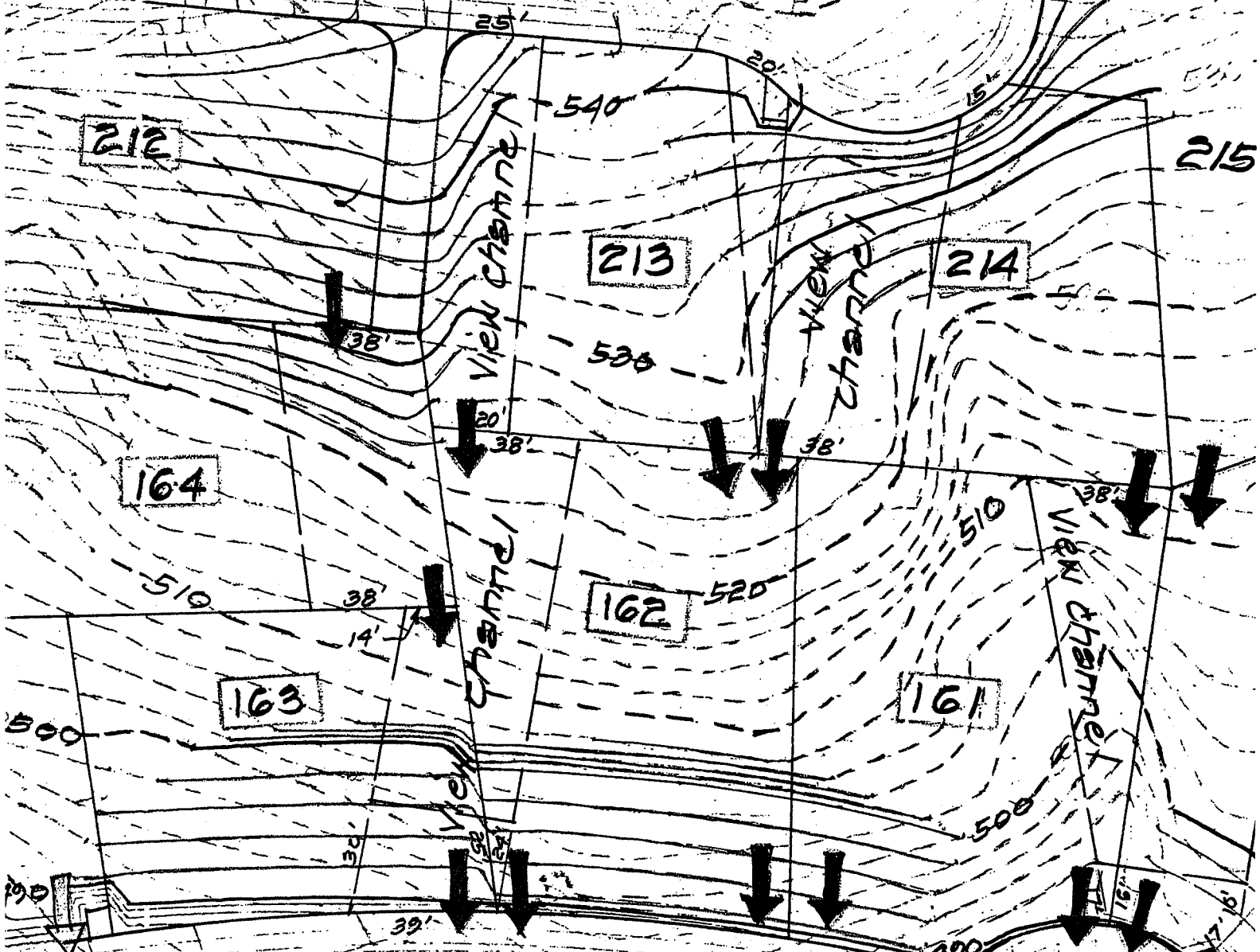
HILLOA PLACE 38



Master Drain
and
View Channel
Plan

ALL GRADES AND CONTOURS INDICATED
ARE NOT GUARANTEED AND SUBJECT
TO VERIFICATION BY THE LESSEES

LAURAH PLACE



NALUKU PLACE

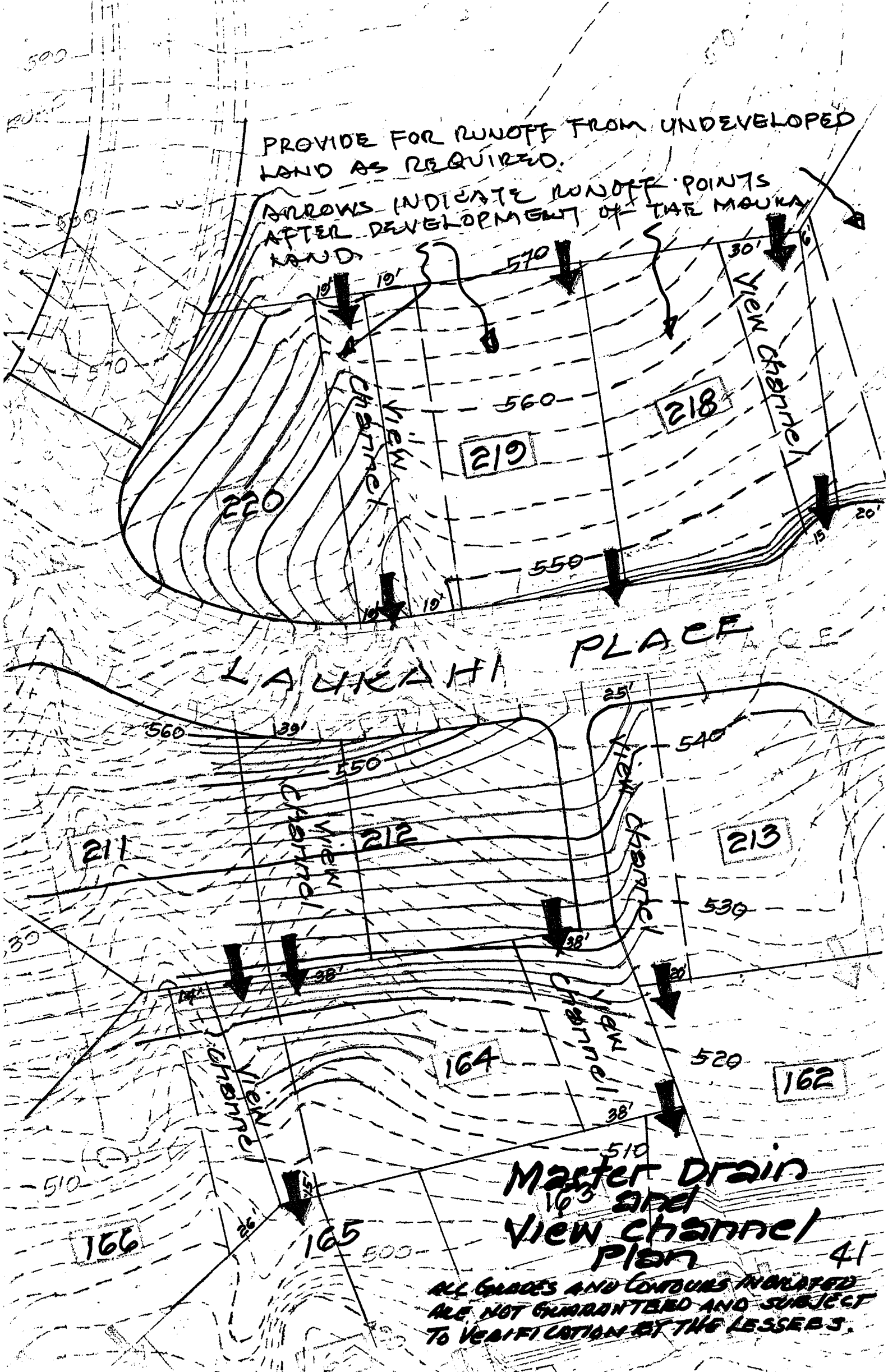


Master Drain and View Channel P157

ALL GRADES AND CONTOURS INDICATED ARE NOT GUARANTEED AND SUBJECT TO VERIFICATION BY THE LESSEES.

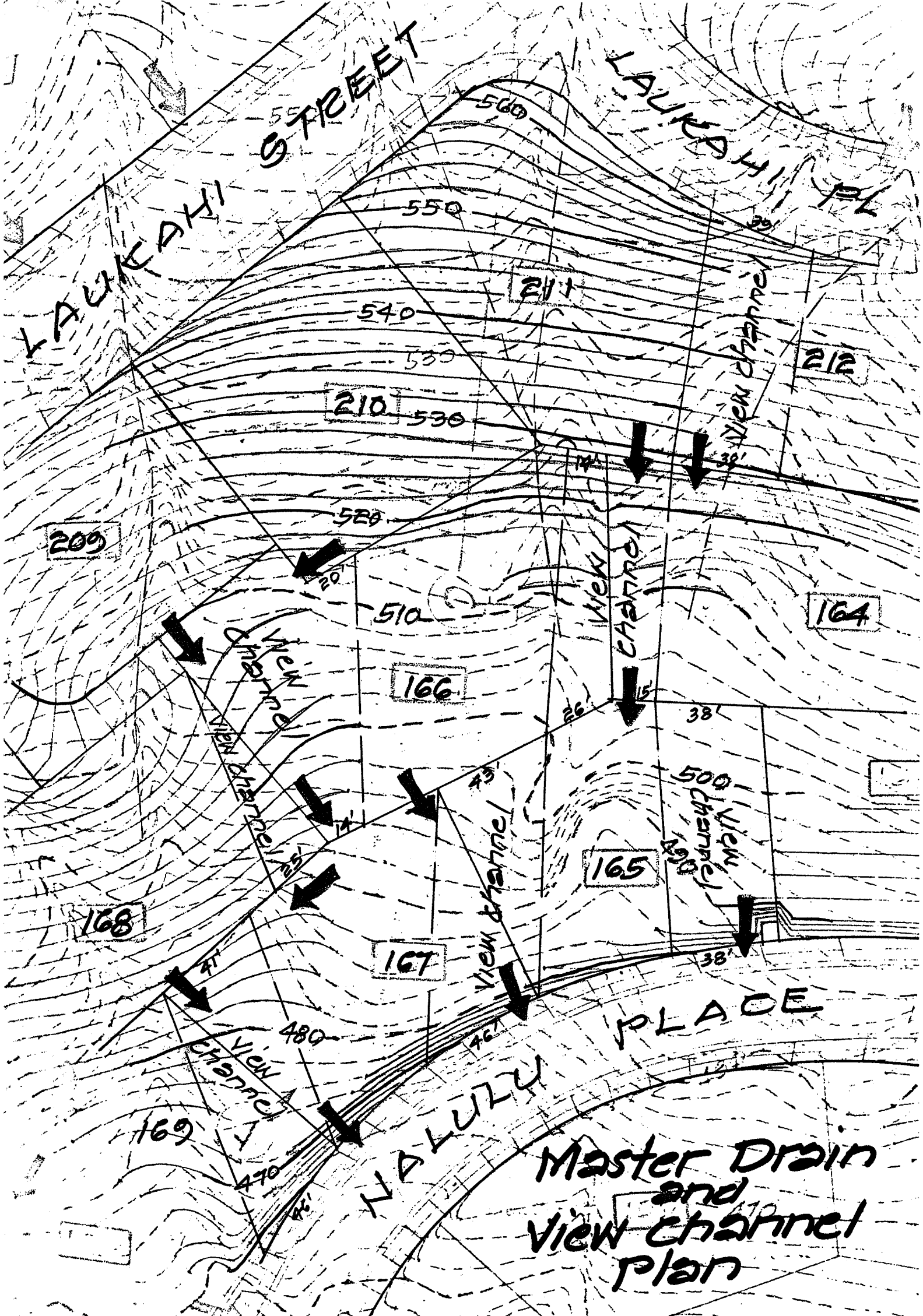
PROVIDE FOR RUNOFF FROM UNDEVELOPED LAND AS REQUIRED.

ARROWS INDICATE RUNOFF POINTS AFTER DEVELOPMENT OF THE MAUNA KAUAI LAND.



Master Drain and View Channel Plan

ALL GRADES AND CONTOURS INDICATED ARE NOT GUARANTEED AND SUBJECT TO VERIFICATION BY THE LESSEES.



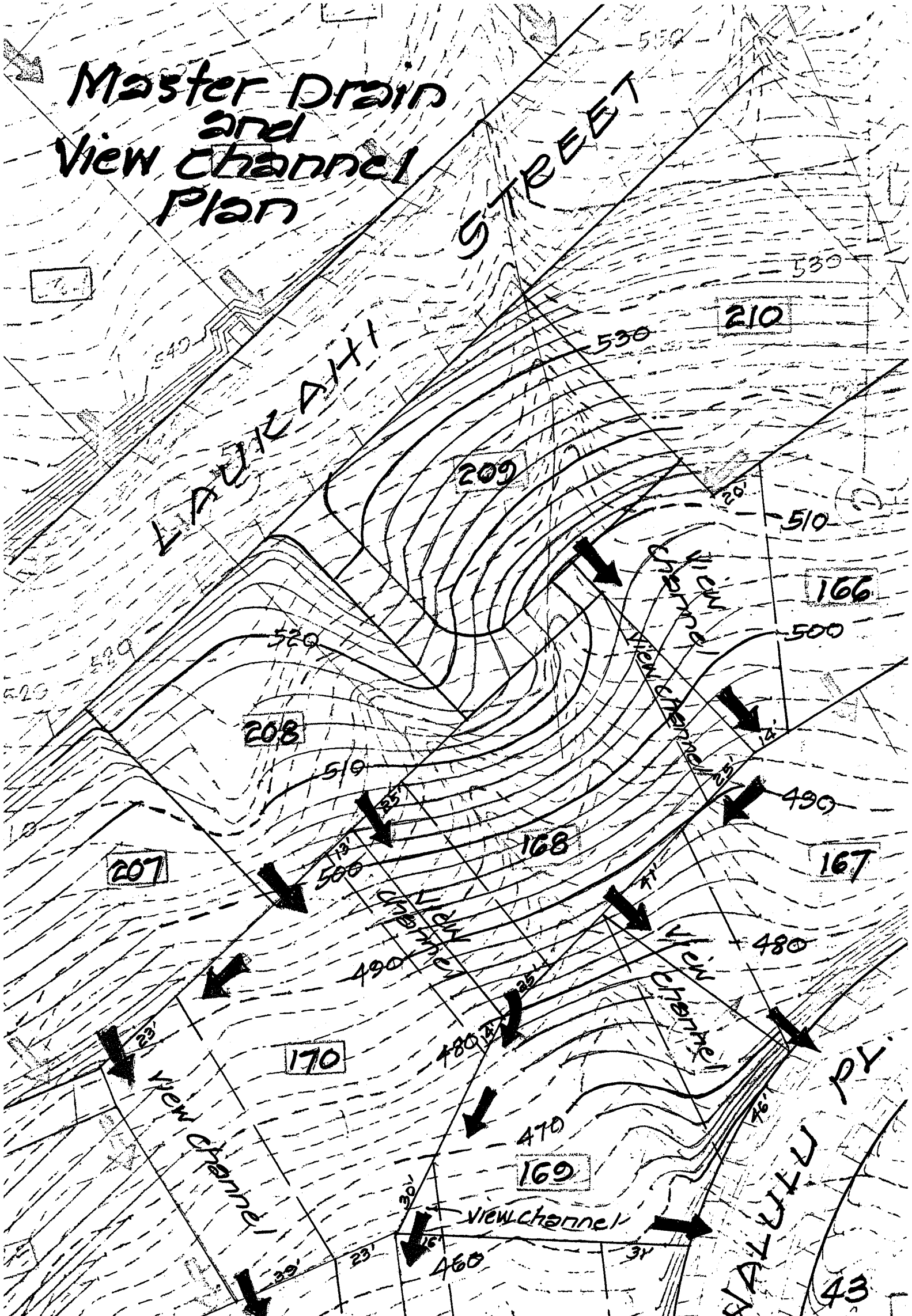
Master Drain
and
View Channel
Plan

ALL GRADES AND CONTOURS INDICATED
ARE NOT GUARANTEED AND SUBJECT
TO VERIFICATION BY THE LESSEES.

460 42

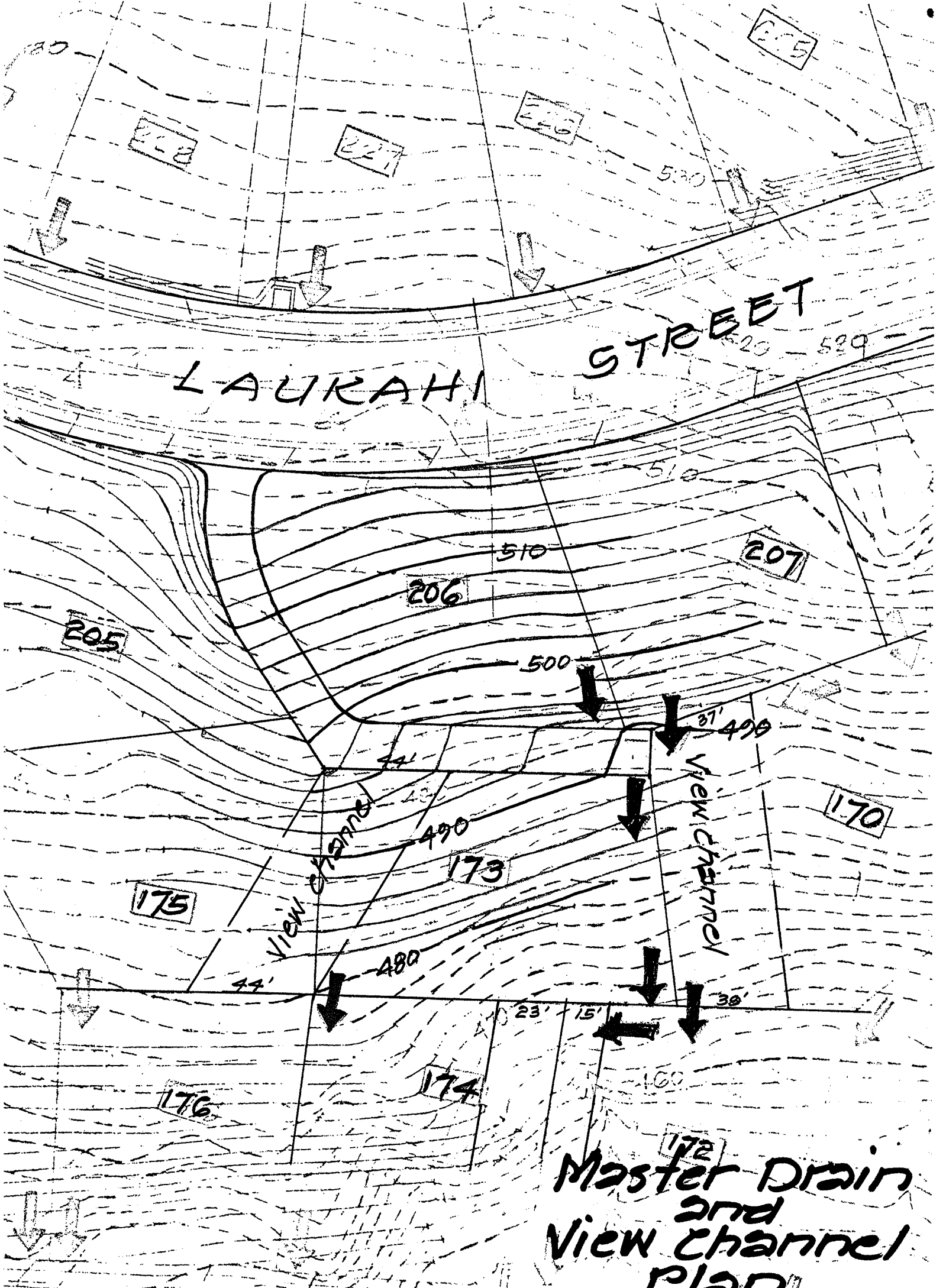
15

Master Drain and View Channel Plan



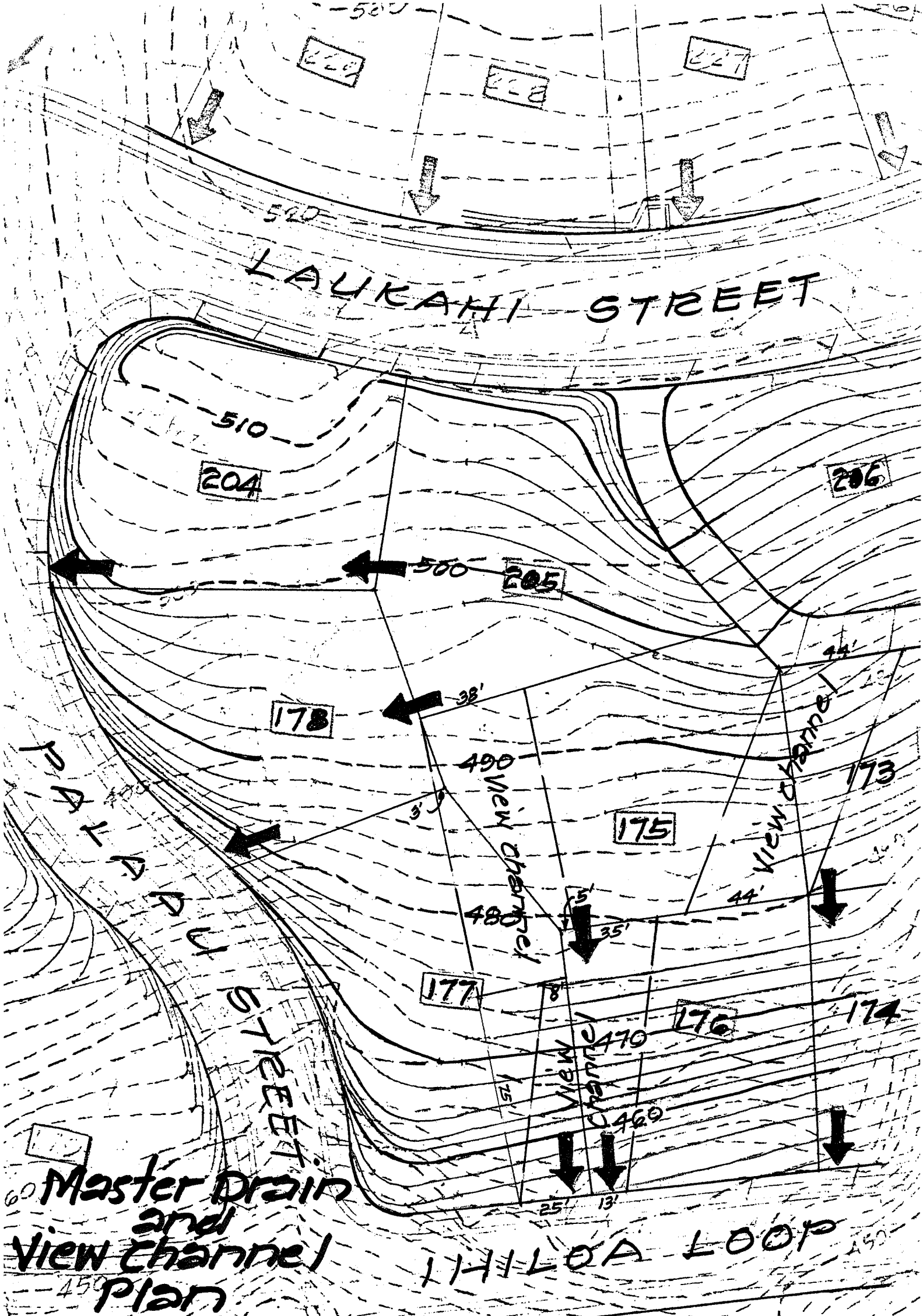
ALL GRADES AND CONTOURS INDICATED ARE NOT GUARANTEED
AND SUBJECT TO VERIFICATION BY THE LESSEES.

LAUKAHI STREET



Master Drain and View Channel Plan

ALL GRADES AND CONTOURS INDICATED ARE NOT GUARANTEED AND SUBJECT TO VERIFICATION BY THE LESSEES.

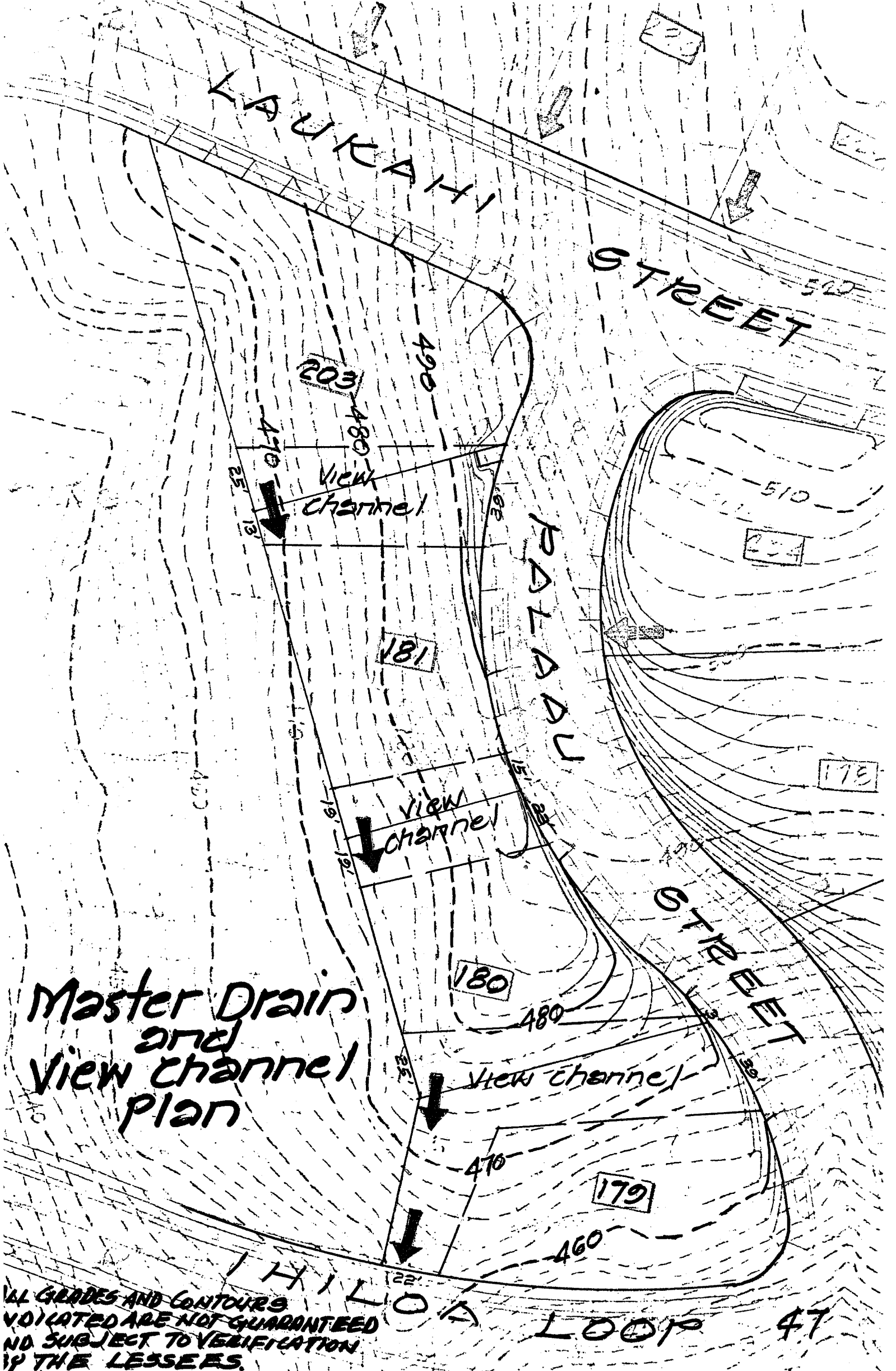


Master Drain
and
View Channel
Plan

HILOA LOOP

46

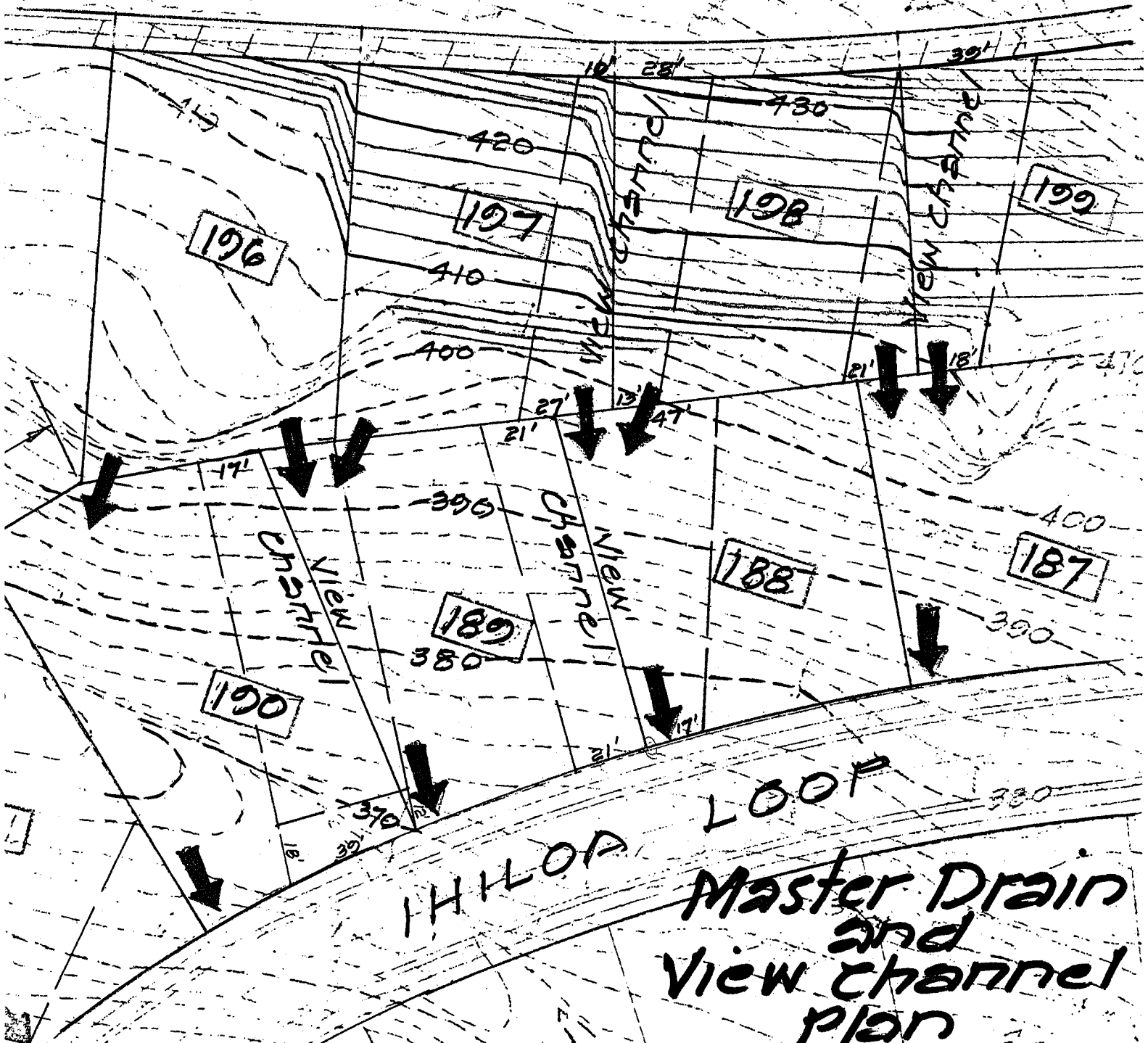
ALL GRADES AND CONTOURS INDICATED
ARE NOT GUARANTEED AND SUBJECT TO
VERIFICATION BY THE LESSEES.



**Master Drain
and
View Channel
Plan**

ALL GRADES AND CONTOURS
INDICATED ARE NOT GUARANTEED
AND SUBJECT TO VERIFICATION
BY THE LESSEES.

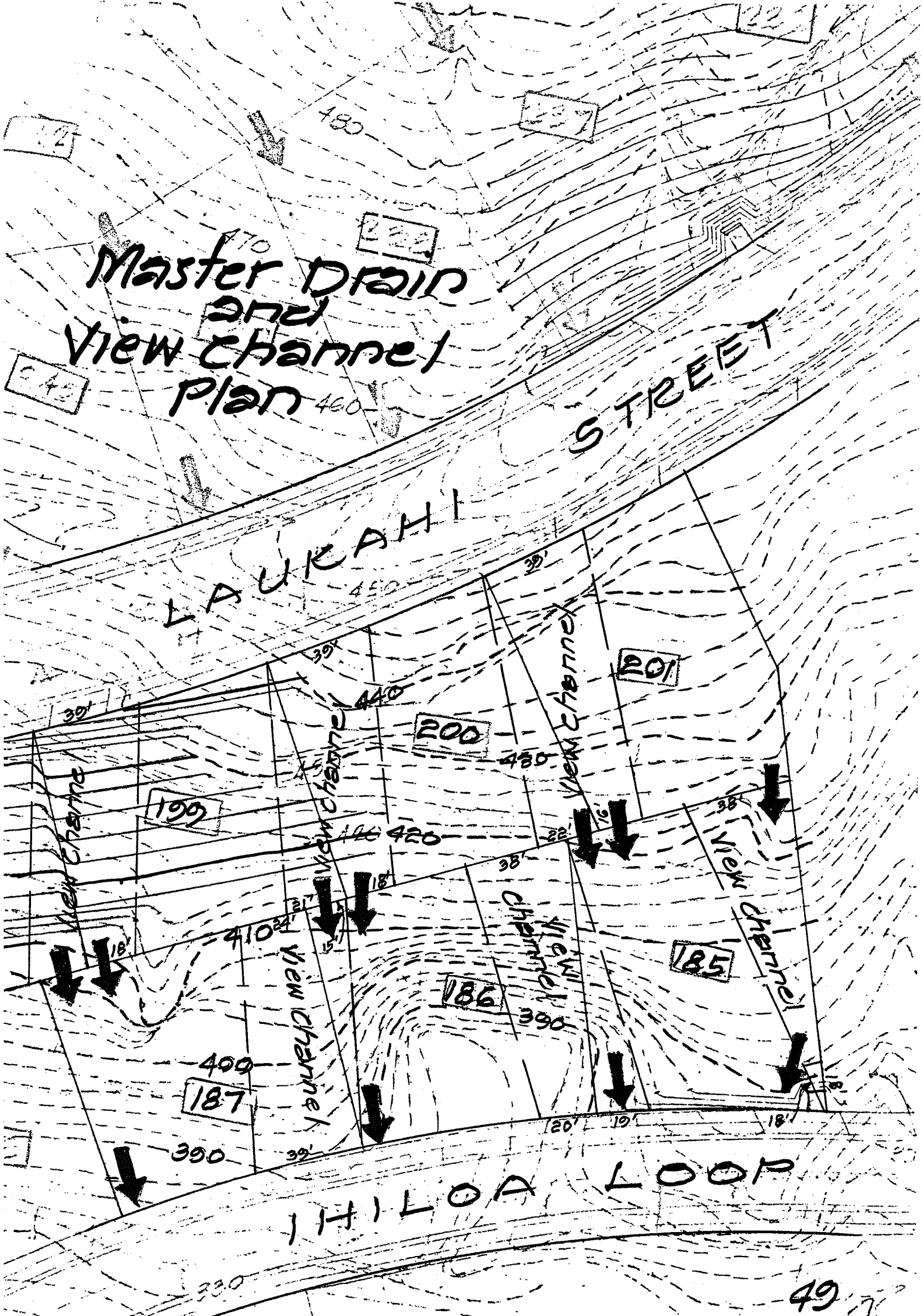
LAUKAHI STREET



Master Drain and View Channel Plan

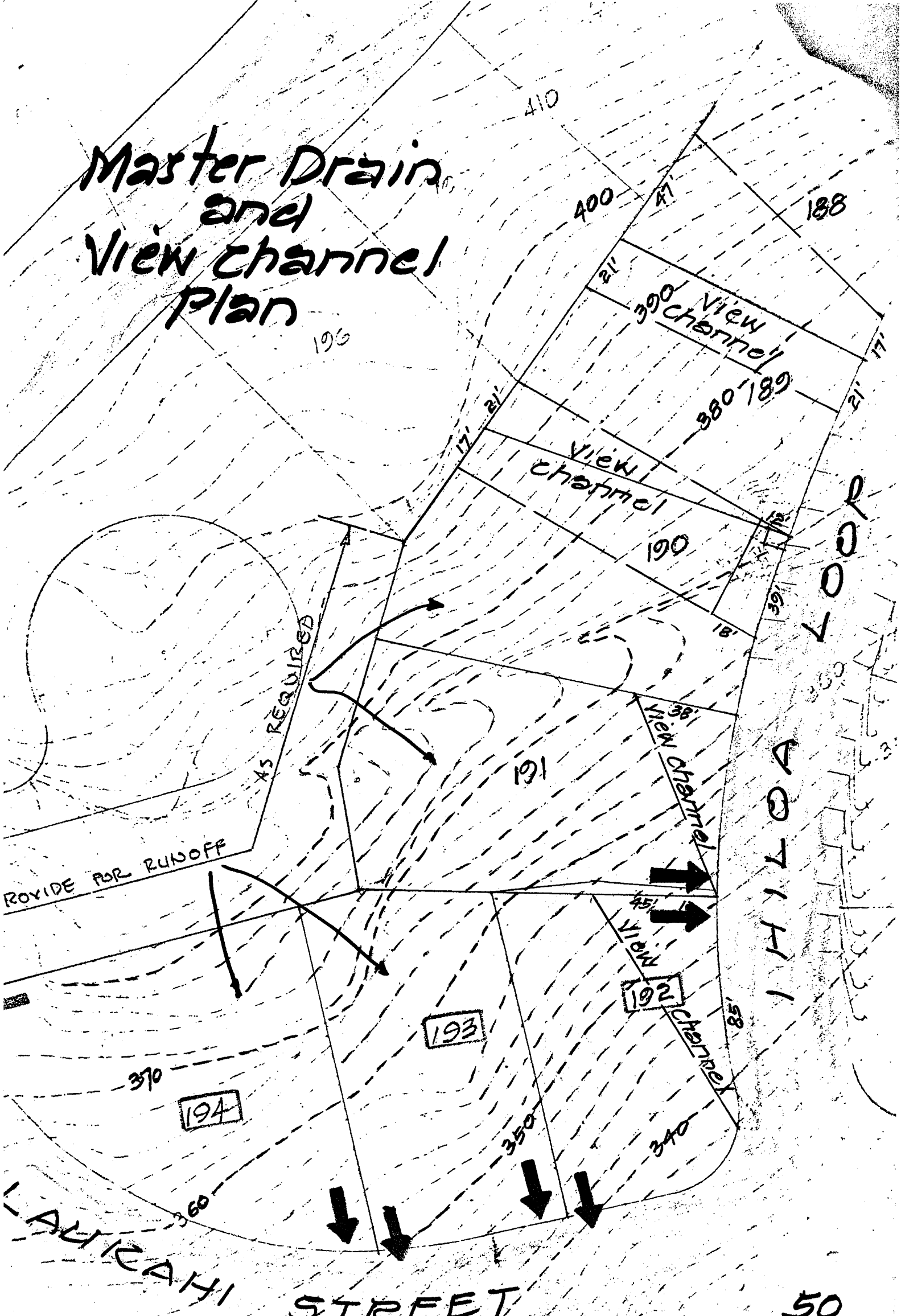
ALL GRADES AND CONTOURS INDICATED ARE NOT GUARANTEED AND ARE SUBJECT TO VERIFICATION BY THE LESSEES.

Master Drain and View Channel Plan



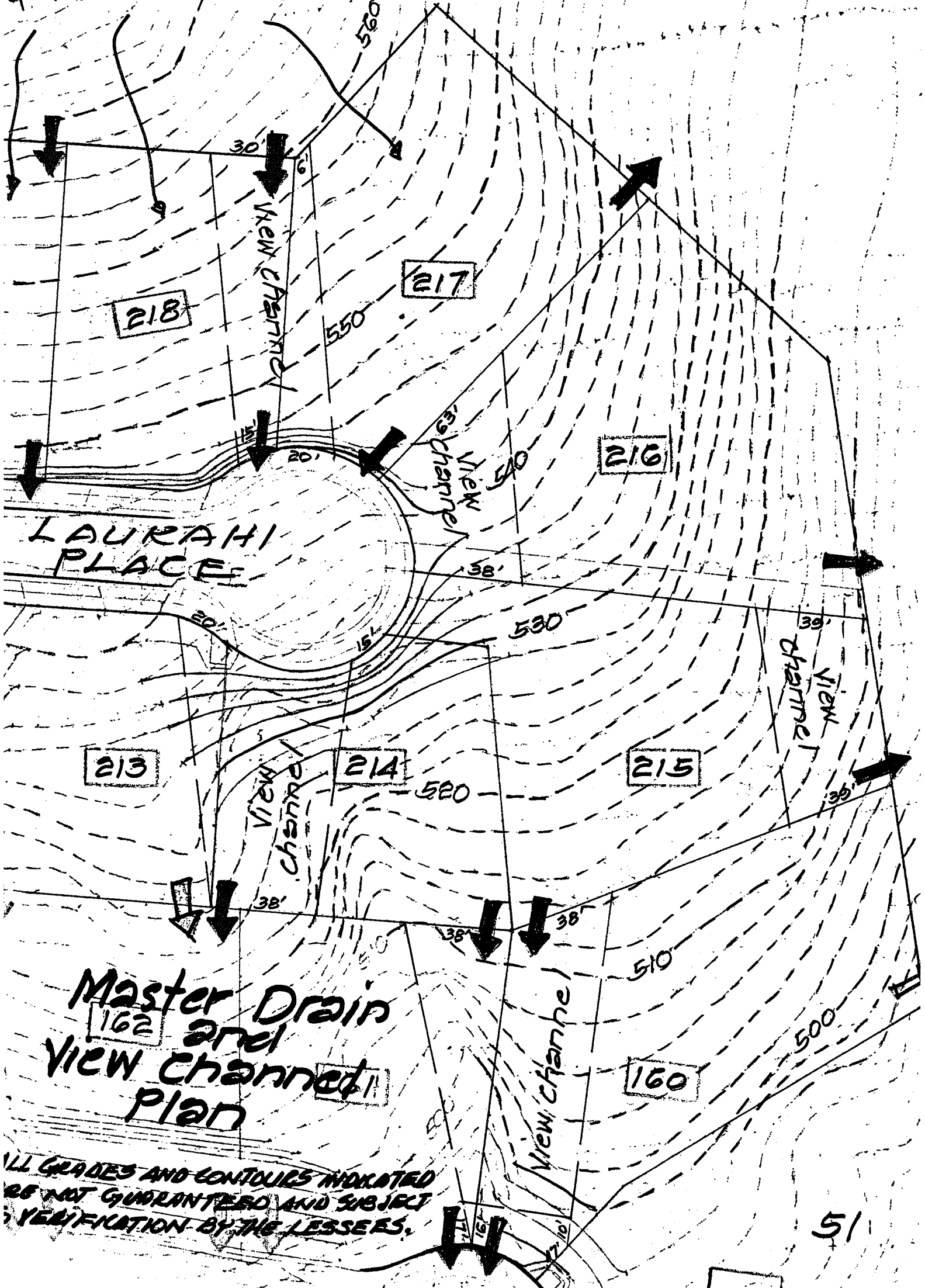
ALL GRADES AND CONTOURS INDICATED
ARE NOT GUARANTEED AND ARE SUBJECT
TO VERIFICATION BY THE LESSEES.

Master Drain and View Channel Plan



50
ALL GRADES AND CONTOURS INDICATED
ARE NOT GUARANTEED AND SUBJECT TO
VERIFICATION BY THE LESSEES.

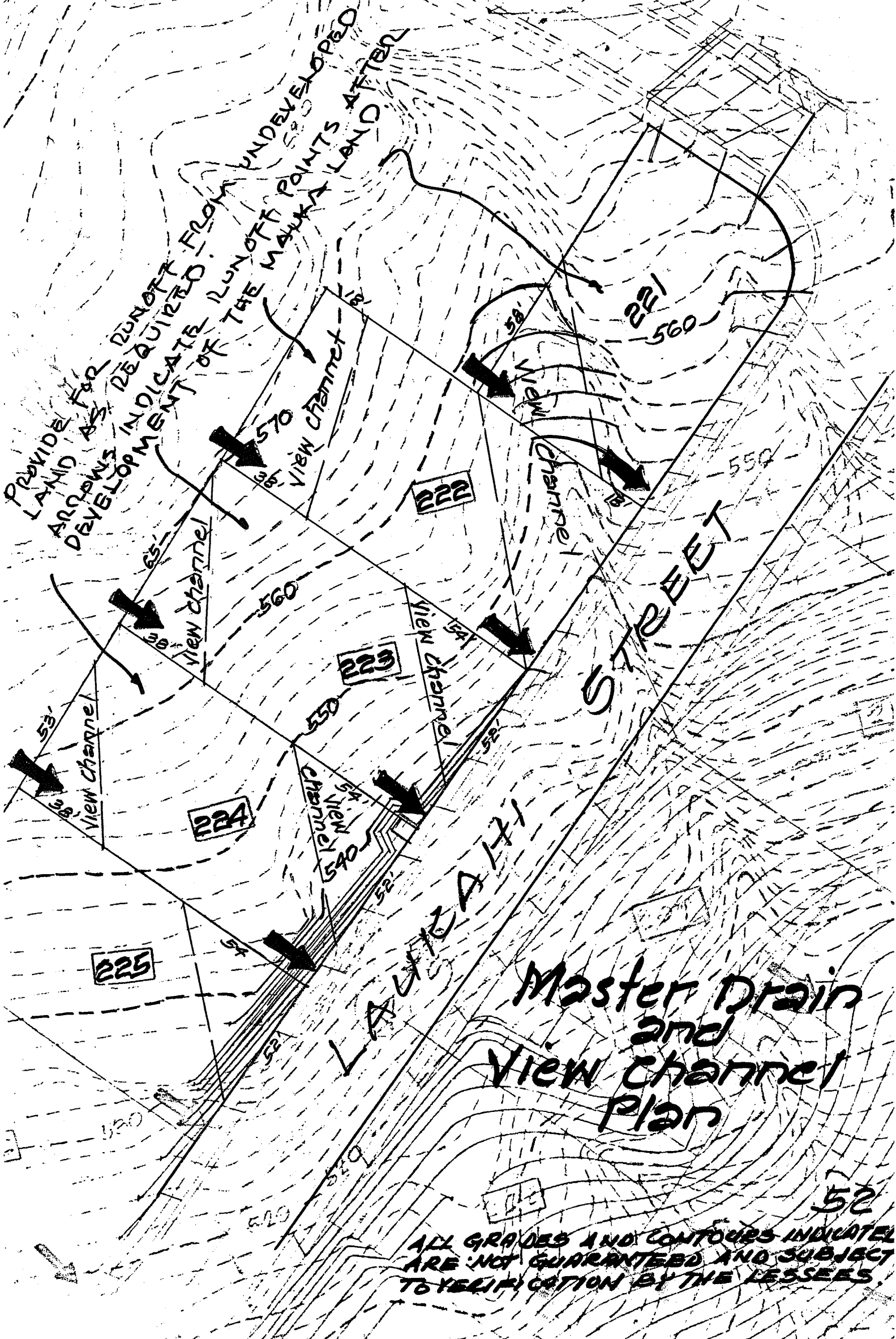
PROVIDE FOR RUNOFF FROM UNDEVELOPED LAND AS REQUIRED. ARROWS INDICATE RUNOFF POINTS AFTER DEVELOPMENT OF THE MOUKA LAND.



Master Drain and View Channel Plan

ALL GRADES AND CONTOURS INDICATED ARE NOT GUARANTEED AND SUBJECT TO VERIFICATION BY THE LESSEES.

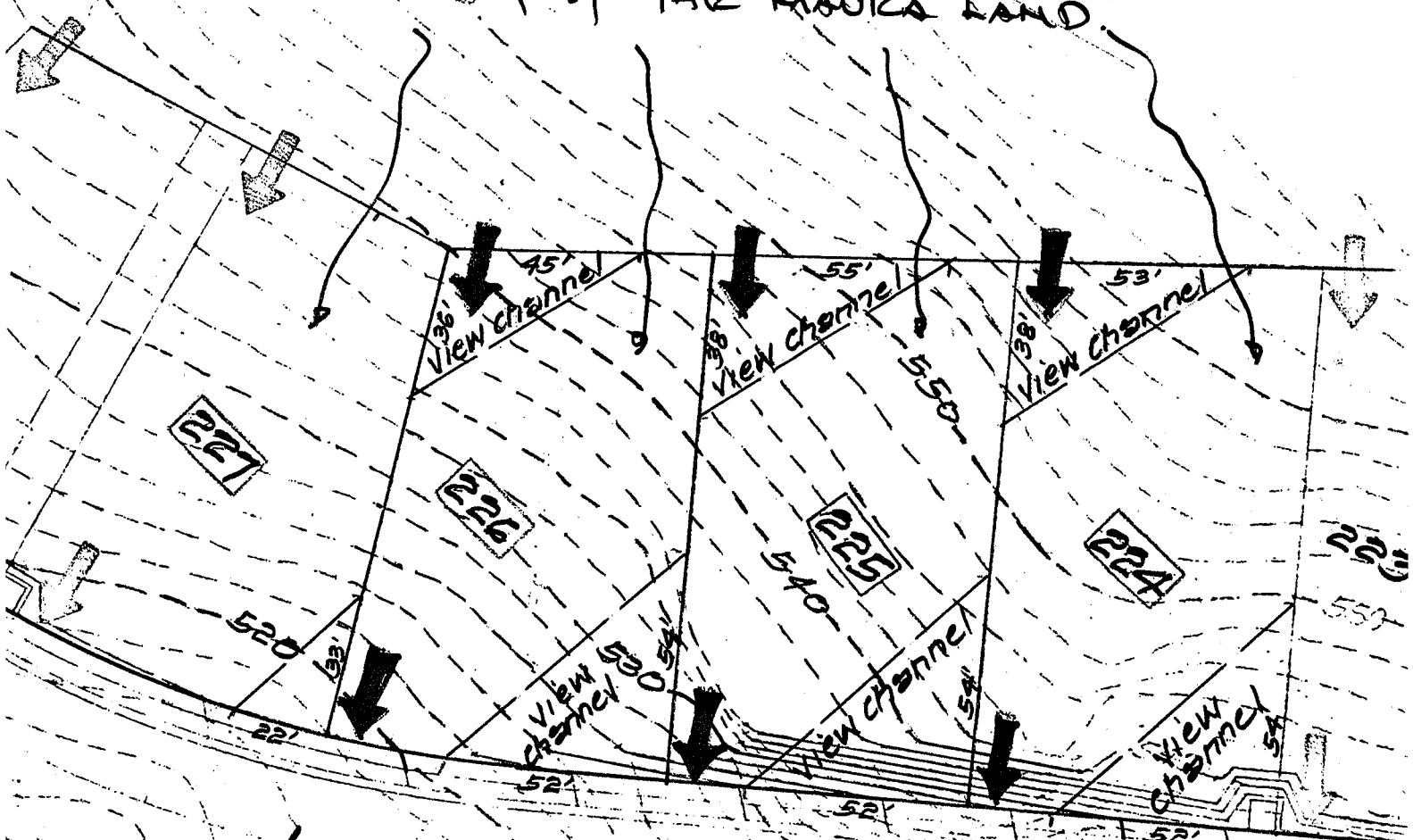
PROVIDE LAND AS REQUIRED FOR RUNOFF FROM UNDEVELOPED AREAS AS DEVELOPMENT OF THE MAUKA LAND AFTER INDICATE RUNOFF POINTS



Master Drain and View Channel Plan

52
ALL GRADES AND CONTOURS INDICATED ARE NOT GUARANTEED AND SUBJECT TO VERIFICATION BY THE LESSEES.

PROVIDE FOR RUNOFF FROM UNDEVELOPED
LAND AS REQUIRED.
ARROWS INDICATE RUNOFF POINTS AFTER
DEVELOPMENT OF THE MONICA LAND.



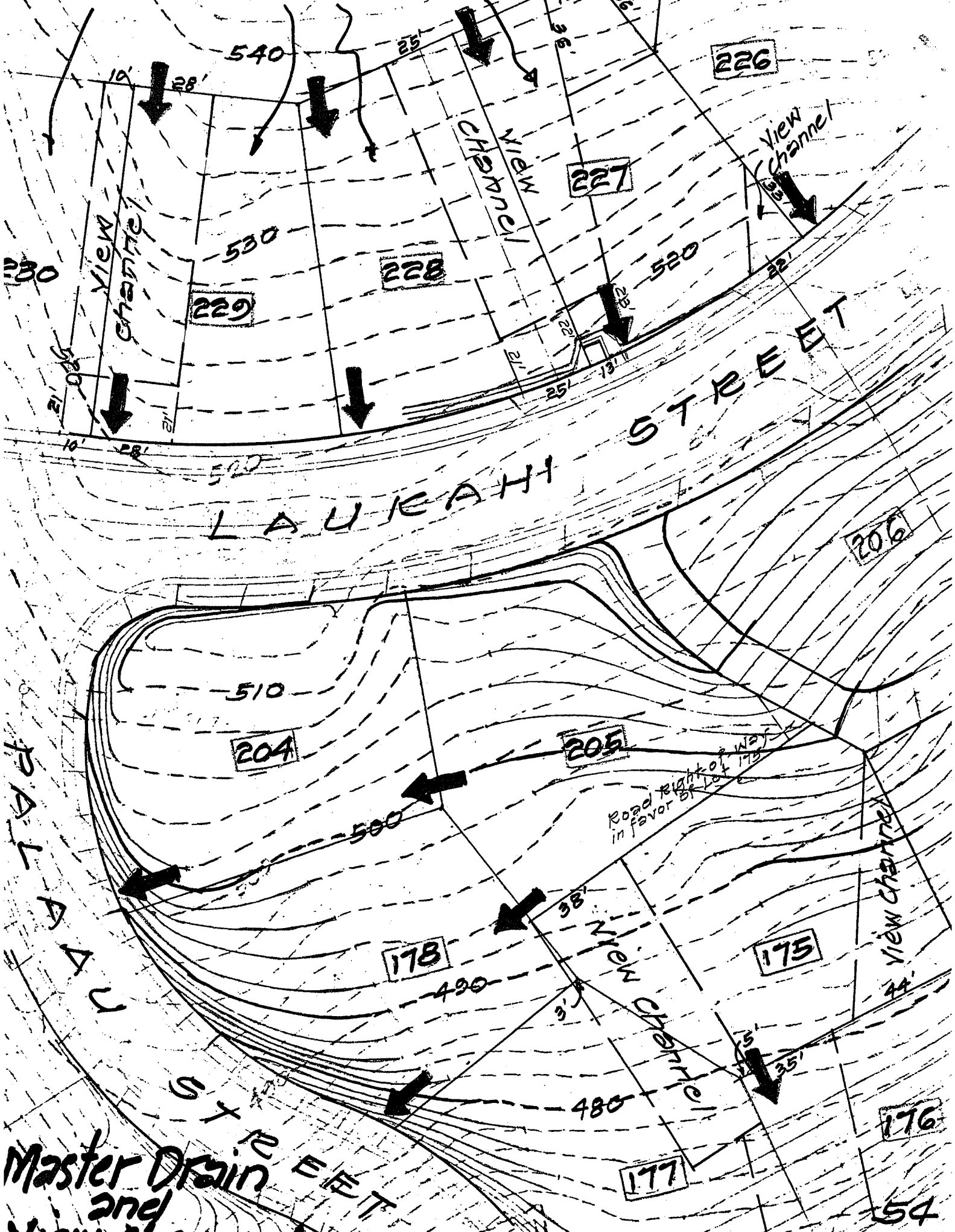
LAURIAHI STREET

Master Drain
and
View Channel
Plan

ALL GRADES AND CONTOURS INDICATED
ARE NOT GUARANTEED AND ARE SUBJECT
TO VERIFICATION BY THE LESSEES.

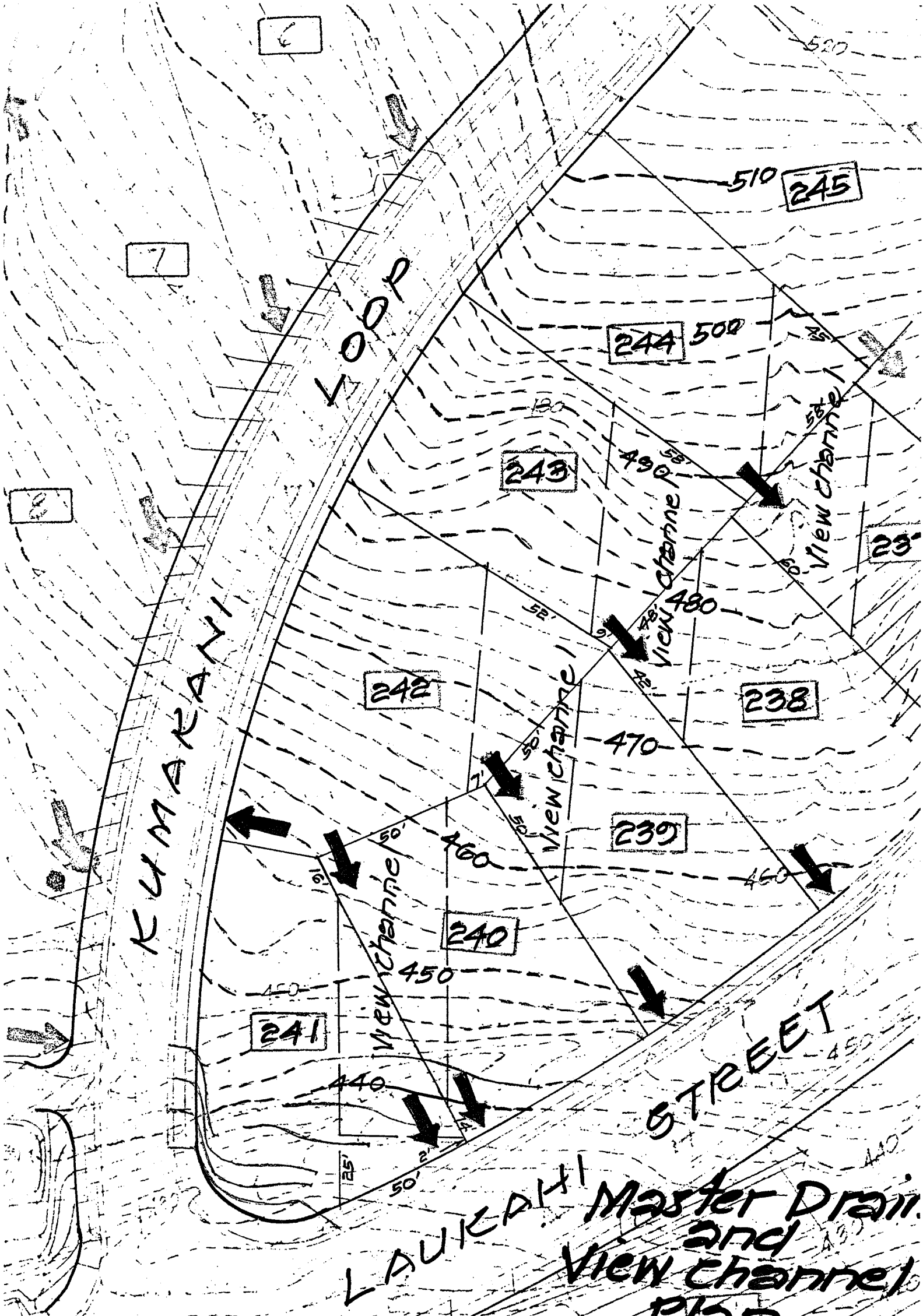
550
PROVIDE FOR RUNOFF FROM UNDEVELOPED LAND AS REQUIRED.

ARROWS INDICATE RUNOFF POINTS AFTER DEVELOPMENT OF THE MARKS LAND.



Master Drain and View Channel Plan

ALL GRADES AND ELEVATIONS INDICATED ARE NOT GUARANTEED AND SUBJECT TO VERIFICATION BY THE LESSEES.



KUMARAKALI

LOOP

STREET

LAUKAHI Master Drain and View Channel Plan

ALL GRADES AND CONTOURS INDICATED ARE NOT GUARANTEED AND ARE SUBJECT TO VERIFICATION BY THE LESSEES.

57

Master Drain and View Channel Plan

KUMAKAKI LOOP

View channel

249

248

247

246


245

244

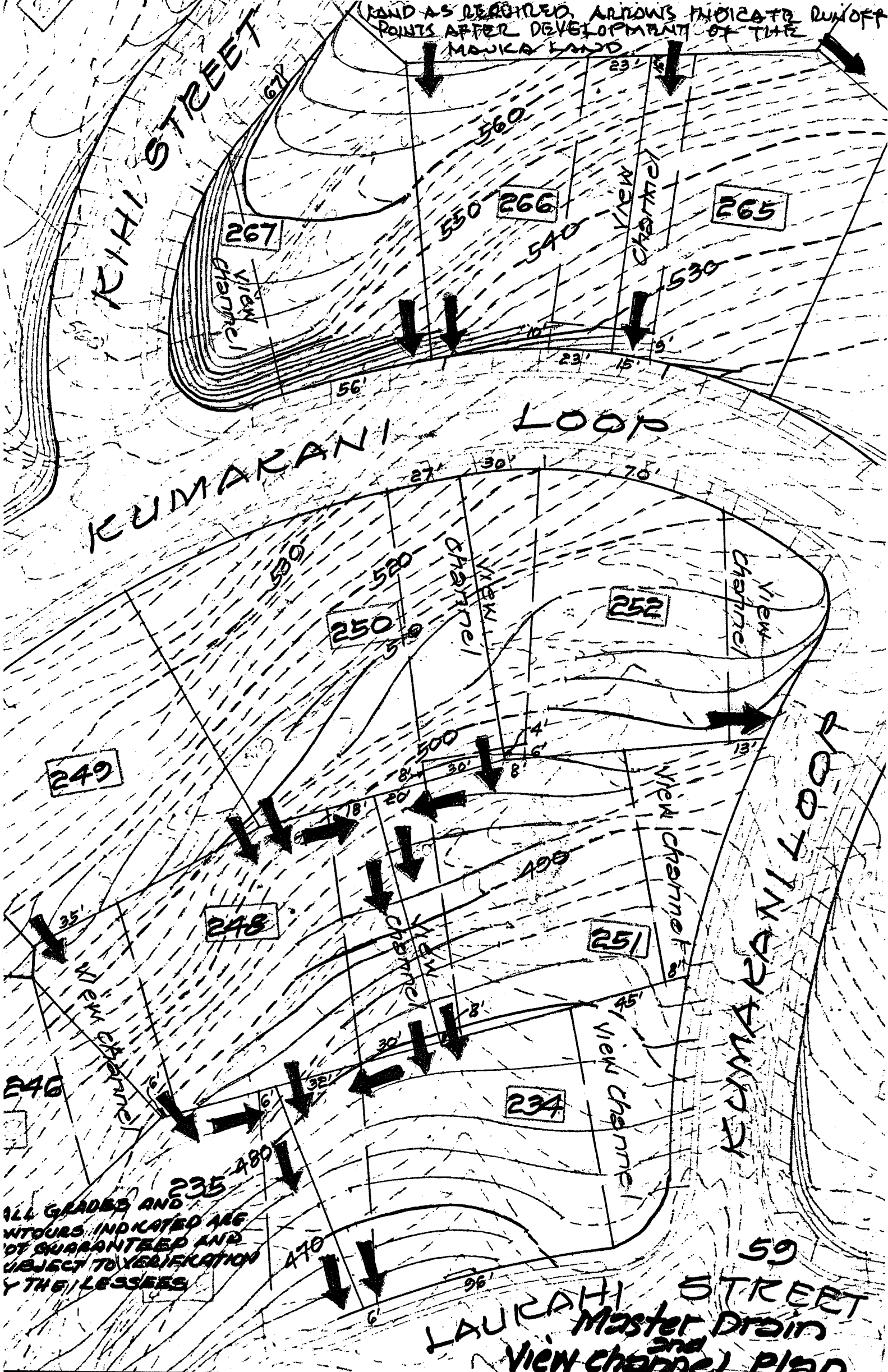
235

236

ALL GRADE AND CONTOURS
INDICATED ARE NOT GUARANTEED
AND ARE SUBJECT TO VERIFICATION
BY THE LESSEES.

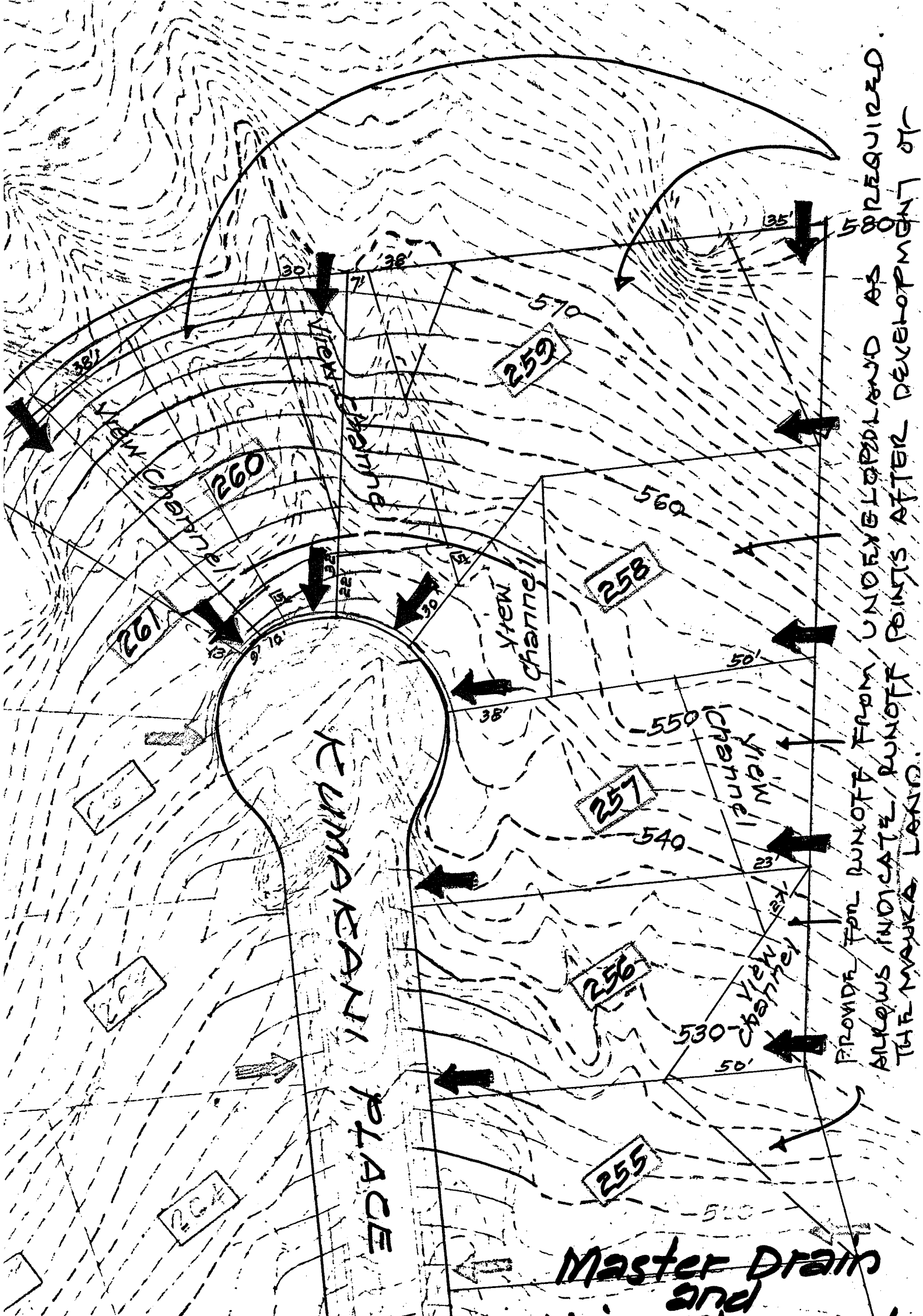


(LAND AS REQUIRED, ARROWS INDICATE RUNOFF POINTS AFTER DEVELOPMENT OF THE MONIKA LAND)



ALL GRADES AND CONTOURS INDICATED ARE NOT GUARANTEED AND SUBJECT TO VERIFICATION BY THE LESSEES

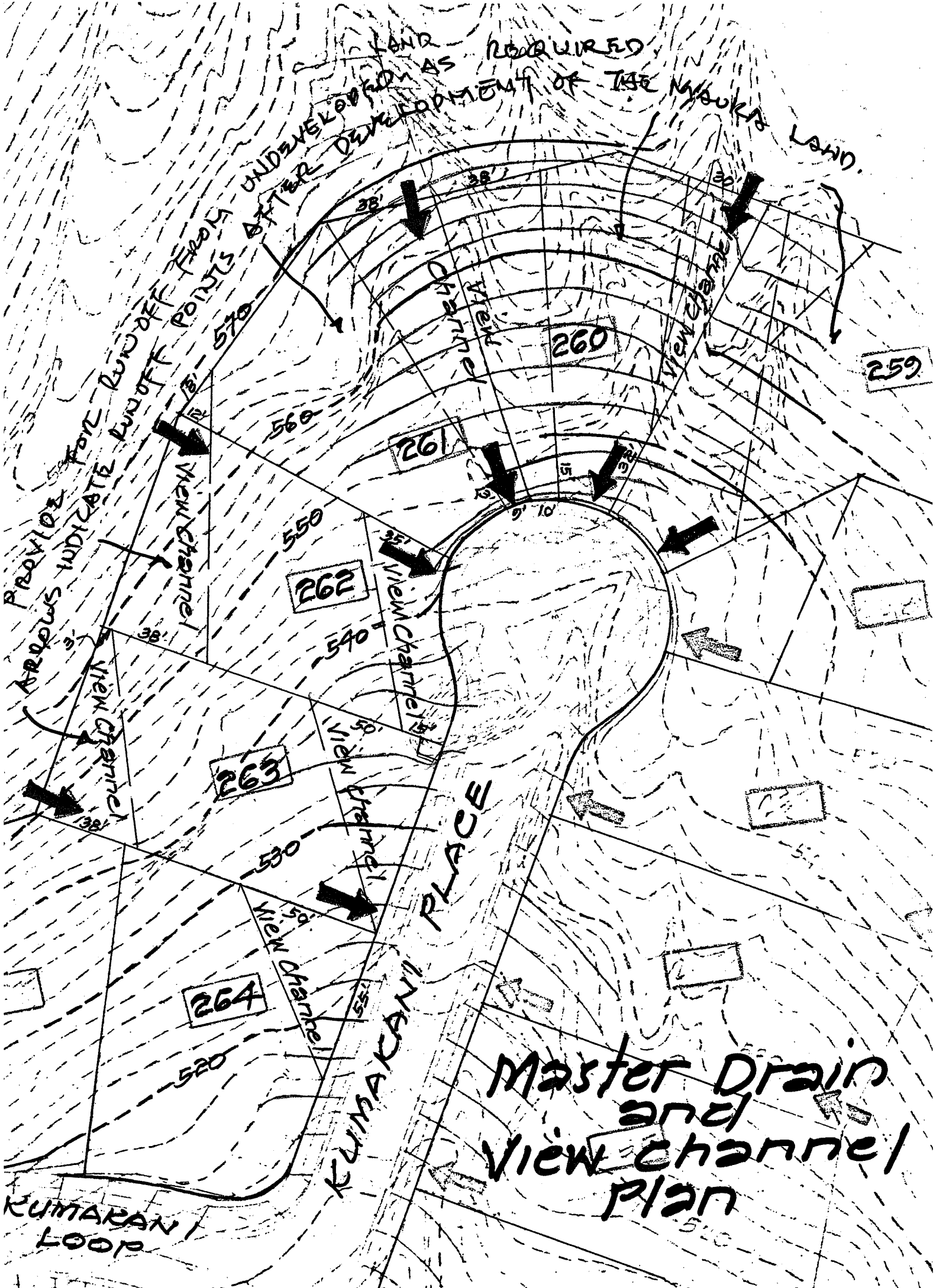
LAURAH STREET Master Drain and View Channel Plan



ALL GRADES AND CONTOURS INDICATED ARE NOT GUARANTEED AND SUBJECT TO VERIFICATION BY THE LESSEES

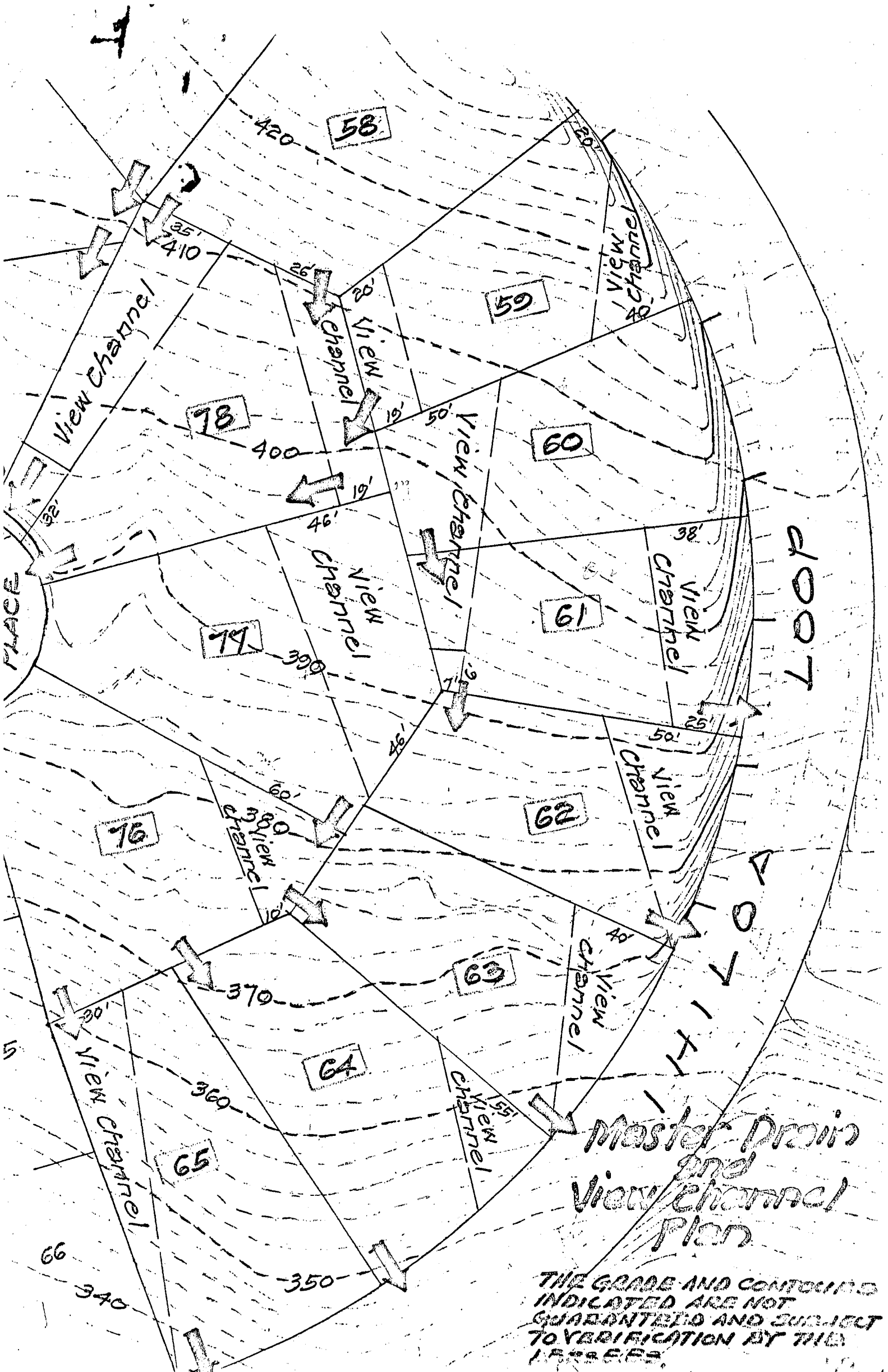
Master Drain and View Channel Plan 60

PROVIDE FOR RUNOFF FROM UNDEVELOPED LAND AS REQUIRED. ARROWS INDICATE RUNOFF POINTS AFTER DEVELOPMENT OF THE MARKA LAND.



Master Drain and View Channel Plan

ALL GRADES AND CONTOURS INDICATED ARE NOT GUARANTEED AND SUBJECT TO VERIFICATION BY THE LESSEES.



**Master Drain
and
View Channel
Plan**

THE GRADE AND CONTOURS
INDICATED ARE NOT
GUARANTEED AND SUBJECT
TO VERIFICATION BY THE
OWNER.